

## How to arrive to the HEIC Directions Map


**Address:**  
 Here East Press Centre,  
 Waterden Road,  
 London E20 3BS

**Nearest stations:**  
 Stratford  
 Stratford International  
 Hackney Wick

**Buses:**  
 388 | 276

**Google Map link to location:**  
[Click Here](#)

### Map Legend

- - - BT Sport/HE Bus Route
- - - Walking Route
- - - 388/276 Bus Route
- - - Cycling Route
-  Santander Cycles Docking Station

# How to arrive to the HEIC Directions Map

## A From Stratford

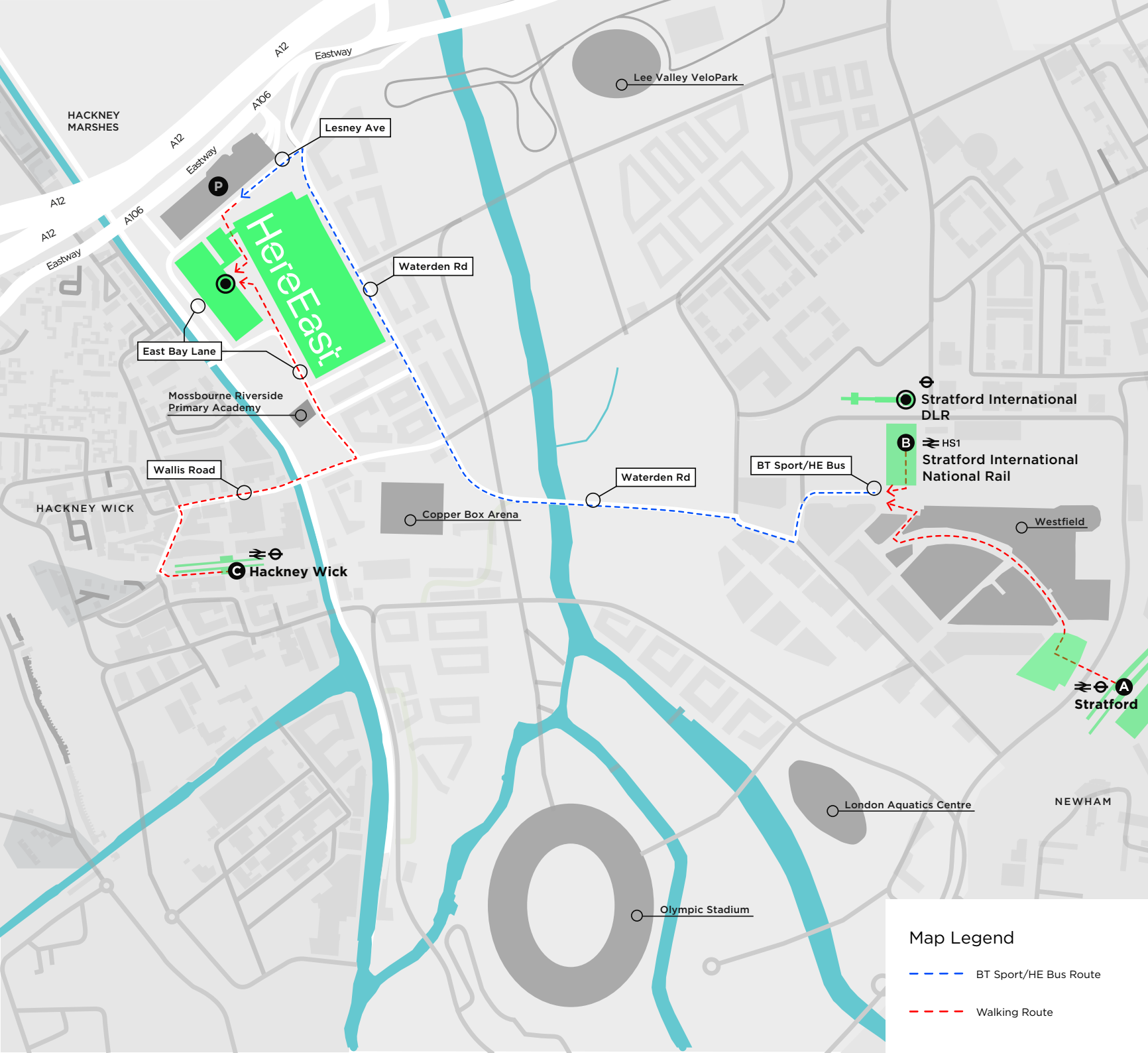
- 1 - Walk through Westfield shopping centre towards Waitrose (lower ground floor)
- 2 - At Waitrose, turn right and exit the shopping centre towards Stratford International Station
- 3 - At the Westfield exit, turn left and head towards the taxi rank/turning circle situated in front of westfield car park
- 4 - A White BT Sport/HE bus stops at the taxi rank and will bring you to Here East
- 5 - On arrival, walk south through the courtyard we are the grey building on the right hand side

## B From St. Pancras International



- 1 - Arriving at platform 1-4, take the escalator to ground level and double back on yourself, heading towards the south eastern train platforms 11-13
- 2 - Take the escalator to the first floor and board the South Eastern High Speed 1 (Javelin) train to Stratford
- 3 - 6 minute direct journey to Stratford International from St. Pancras (every 13 minutes)
- 4 - At Stratford International take the escalator to the main foyer
- 5 - Turn right and head towards Westfield Shopping Centre, exit through the sliding doors
- 6 - At Stratford International exit, turn right and head towards the taxi rank/turning circle situated in front of westfield car park
- 7 - A White BT Sport/HE bus stops at the taxi rank and will bring you to Here East
- 8 - On arrival, walk south through the courtyard we are the grey building on the right hand side

## C From Hackney Wick

- 1 - At this station, turn right at the end of the platform, walk 300ft and turn right at the crossroad
- 2 - Continue forward for about 480ft and cross the bridge onto QEOP
- 3 - After crossing the bridge, turn left and head towards Here East building using East Bay Lane
- 4 - At Here East courtyard, the Innovation Centre is the grey building on your left (as you walk through the courtyard you will see the main entrance doors)



### Map Legend

-  BT Sport/HE Bus Route
-  Walking Route

# How to arrive to the HEIC Directions Map

## 388 Bus Route

1 - If you are using Bus 388, please get off at HERE EAST Bus stop.

2 - On arrival, walk south through the courtyard we are the grey building on the right hand side

\*for a detailed bus route please click on the link below:  
[tfl.gov.uk/bus/route/388](https://tfl.gov.uk/bus/route/388)

## 276 Bus Route

1 - If you are using Bus 276, please get off at Hackney Wick Station Bus stop.

2 - At Hackney Wick Bus stop, walk north towards the overground bridge on Hepscoot road

3 - Continue walking under the bridge. After it, walk 300ft and turn right at the crossroad

4 - Continue forward for about 480ft and cross the bridge onto QEOP

5 - After crossing the bridge, turn left and head towards Here East building using East Bay Lane





6 - At Here East courtyard, the Innovation Centre is the grey building on your left (as you walk through the courtyard you will see the main entrance doors)

\*for a detailed bus route please click on the link below:  
[tfl.gov.uk/bus/route/276](https://tfl.gov.uk/bus/route/276)

## Santander Cycles

For more information about the Santander Cycles and the docking stations please click on the link below:  
<https://tfl.gov.uk/maps/cycle-hire?input=HereEast>

## Map Legend

-  Walking Route
-  388/276 Bus Route
-  Cycling Route
-  Santander Cycles Docking Station

